



Ordinary Council Meeting 22/06/21

Item 12.3 refers

Attachment 7

**Main Roads WA – Gateway WA –
Proclamation Plans**

Creating opportunities



AMENDMENTS

PROCLAMATION LEGEND

EXISTING PROCLAIMED ROUTE

H006 Highway
(^ Road Name)
M042 Main Road
(^ Road Name)

SECTION TO BE DE-PROCLAIMED

~~H002~~ ~~M012~~

SECTION TO BE PROCLAIMED

H006 Highway
M042 Main Road

^ Landgate approved local usage name.

PATHWAY RESPONSIBILITY

P018 Main Roads Controlled Path
P018 Other Path
~~P018~~ MR Controlled Path Removed
Controlled paths (shared, pedestrian or bicycle) depicted on this drawing are those for which Main Roads Western Australia has responsibility.

This is to certify that Council endorses the proposal shown on this plan.

Council Resolution:.....of

Council Meeting Held On:

OR DELEGATED AUTHORITY
in accordance with Section 5.41(d) of the Local Government Act 1995.

Chief Executive Officer

Date:.....

Gazette:.....

Page No:.....

DATE OF ORIGINAL ISSUE: 05 Mar 16

DRAWING AMENDMENT DATE:

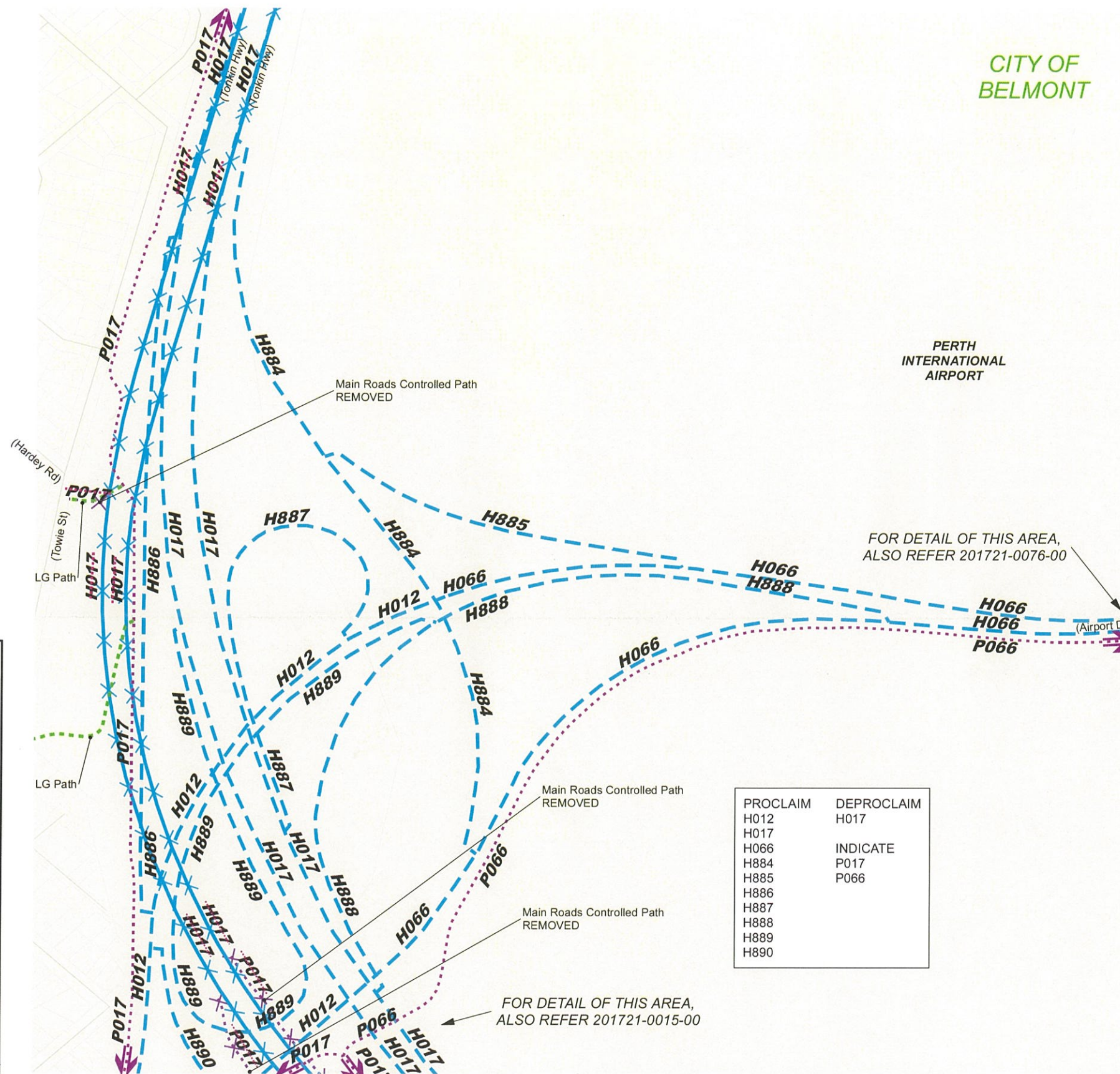
THIS DRAWING SUPERSEDES:

NOTES:

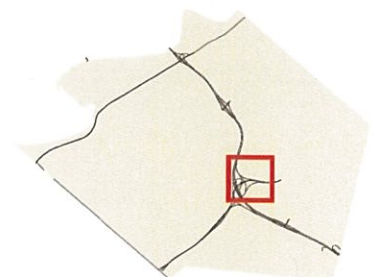
Roads and/or paths are represented by centrelines which are a notional reference line that generates and approximates the centre of the pavement extent.

Ramp intersections are shown schematically. The point at which the lines meet represents the end of the median which separates the converging or diverging carriageways.

Slip lanes where ramps intersect other roads are not shown.



PROCLAIM	DEPROCLAIM
H012	H017
H017	
H066	INDICATE
H884	P017
H885	P066
H886	
H887	
H888	
H889	
H890	



CITY OF BELMONT

BASE MAP LEGEND

- Local Government Boundary
- Town Site Area And Boundary
- Cadastre
- Local Road

NOTE: FOR DETAIL OF TOWNSITES - REFER TO TOWNSITE DRAWINGS

PROCLAMATION PLAN

GATEWAY - Tonkin Hwy / Leach Hwy Interchange
Primary Access to Perth Airport T1 and T2
Proclaim and Deproclaim
Roads, Ramps & Indicate Main Roads Controlled Paths
CITY of BELMONT - LG No. 113
SHEET 1 of 10

MAIN ROADS WESTERN AUSTRALIA

DWG TYPE	FILE No	DWG NUMBER
20:00	13/5181	201721-0014-00

Signature: *[Signature]*
Position: N.P.D.M.
Date: 15/2/2021

Signature: *[Signature]*
Position: AIEDPTS
Date: 23 Feb 21

0 100 200
Metres

Planning and Technical Services Directorate

AMENDMENTS

PROCLAMATION LEGEND

EXISTING PROCLAIMED ROUTE

H006 Highway
(^ Road Name)

M042 Main Road
(^ Road Name)

SECTION TO BE DE-PROCLAIMED

~~H002~~ ~~M012~~

SECTION TO BE PROCLAIMED

H006 Highway

M042 Main Road

^ Landgate approved local usage name.

PATHWAY RESPONSIBILITY

P018 Main Roads Controlled Path

P018 Other Path

P018 MR Controlled Path Removed

Controlled paths (shared, pedestrian or bicycle) depicted on this drawing are those for which Main Roads Western Australia has responsibility.

This is to certify that Council endorses the proposal shown on this plan.

Council Resolution:.....of

Council Meeting Held On:

OR DELEGATED AUTHORITY
in accordance with Section 5.41(d) of
the Local Government Act 1995.

Chief Executive Officer

Date:.....

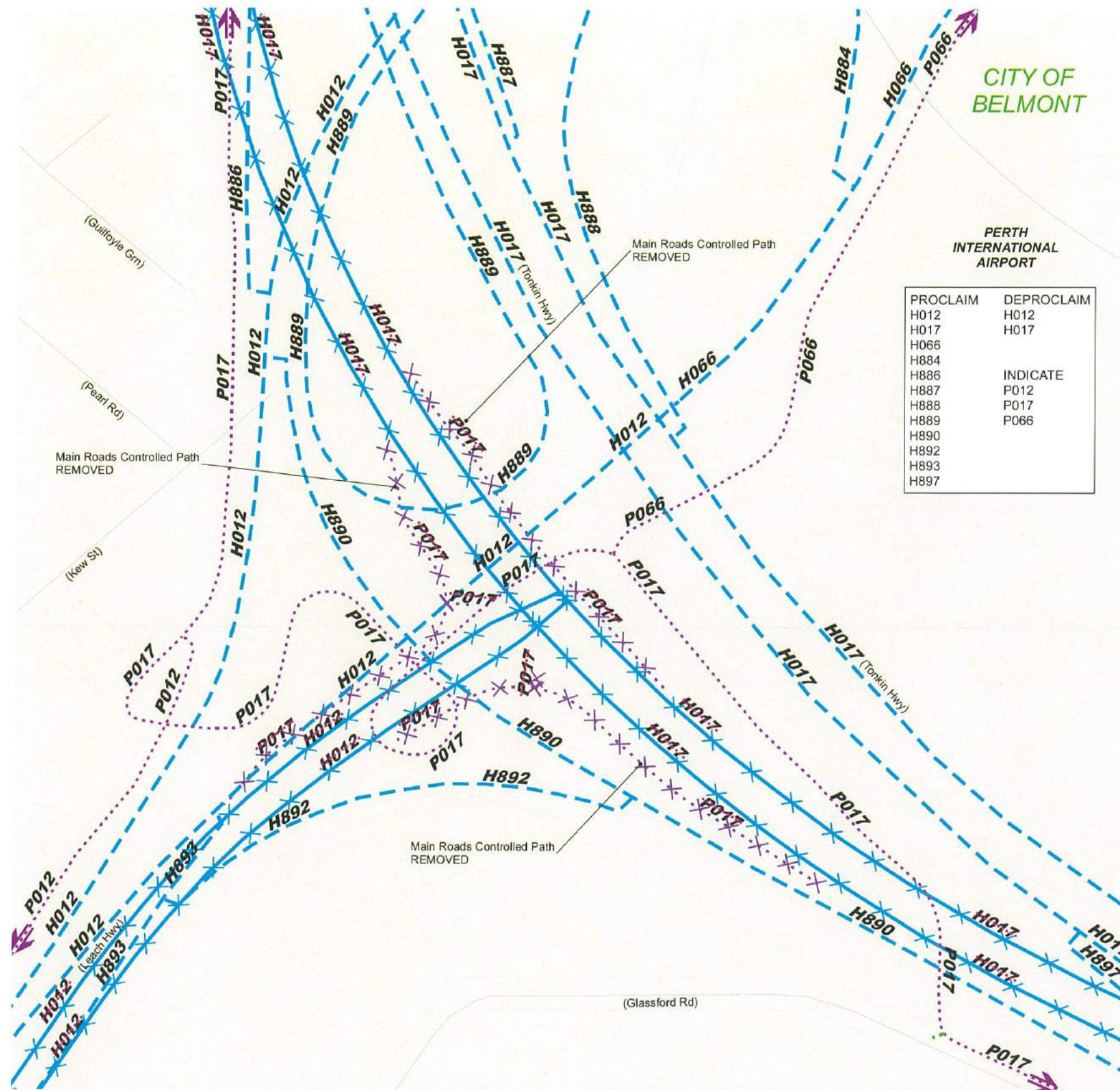
Gazette:.....

Page No:.....

DATE OF ORIGINAL ISSUE: 05 Mar 16

DRAWING AMENDMENT DATE:

THIS DRAWING SUPERSEDES:



NOTES:

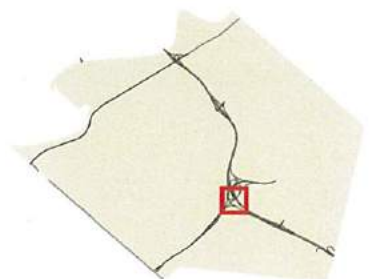
Roads and/or paths are represented by centrelines which are a notional reference line that generates and approximates the centre of the pavement extent.

Ramp intersections are shown schematically. The point at which the lines meet represents the end of the median which separates the converging or diverging carriageways.

Slip lanes where ramps intersect other roads are not shown.

PERTH INTERNATIONAL AIRPORT

PROCLAIM	DEPROCLAIM
H012	H012
H017	H017
H066	
H884	
H886	INDICATE
H887	P012
H888	P017
H889	P066
H890	
H892	
H893	
H897	



CITY OF BELMONT

BASE MAP LEGEND

- Local Government Boundary
- Town Site Area And Boundary
- Cadastre
- Local Road

NOTE: FOR DETAIL OF TOWNSITES - REFER TO TOWNSITE DRAWINGS

PROCLAMATION PLAN

GATEWAY - Tonkin Hwy / Leach Hwy Interchange
Primary Access to Perth Airport T1 and T2
Proclaim and Deproclaim
Roads, Ramps & Indicate Main Roads Controlled Paths
CITY of BELMONT - LG No. 113
SHEET 2 of 10

MAIN ROADS WESTERN AUSTRALIA

DWG TYPE	FILE No	DWG NUMBER
20:00	13/5181	201721-0015-00

Signature: <i>P. D. M.</i>	Signature: <i>A. Edwards</i>
Position: <i>N.P.D.M.</i>	Position: <i>AEDPTS</i>
Date: <i>15/2/2021</i>	Date: <i>23 Feb 21</i>

0 100 Metres

Planning and Technical Services Directorate

AMENDMENTS

PROCLAMATION LEGEND

EXISTING PROCLAIMED ROUTE

H006 Highway
(^ Road Name)

M042 Main Road
(^ Road Name)

SECTION TO BE DE-PROCLAIMED

~~H002~~ ~~M012~~

SECTION TO BE PROCLAIMED

H006 Highway

M042 Main Road

^ Landgate approved local usage name.

PATHWAY RESPONSIBILITY

P018 Main Roads Controlled Path

P018 Other Path

~~P018~~ MR Controlled Path Removed

Controlled paths (shared, pedestrian or bicycle) depicted on this drawing are those for which Main Roads Western Australia has responsibility.

This is to certify that Council endorses the proposal shown on this plan.

Council Resolution:.....of

Council Meeting Held On:

OR DELEGATED AUTHORITY
in accordance with Section 5.41(d) of
the Local Government Act 1995.

Chief Executive Officer

Date:.....

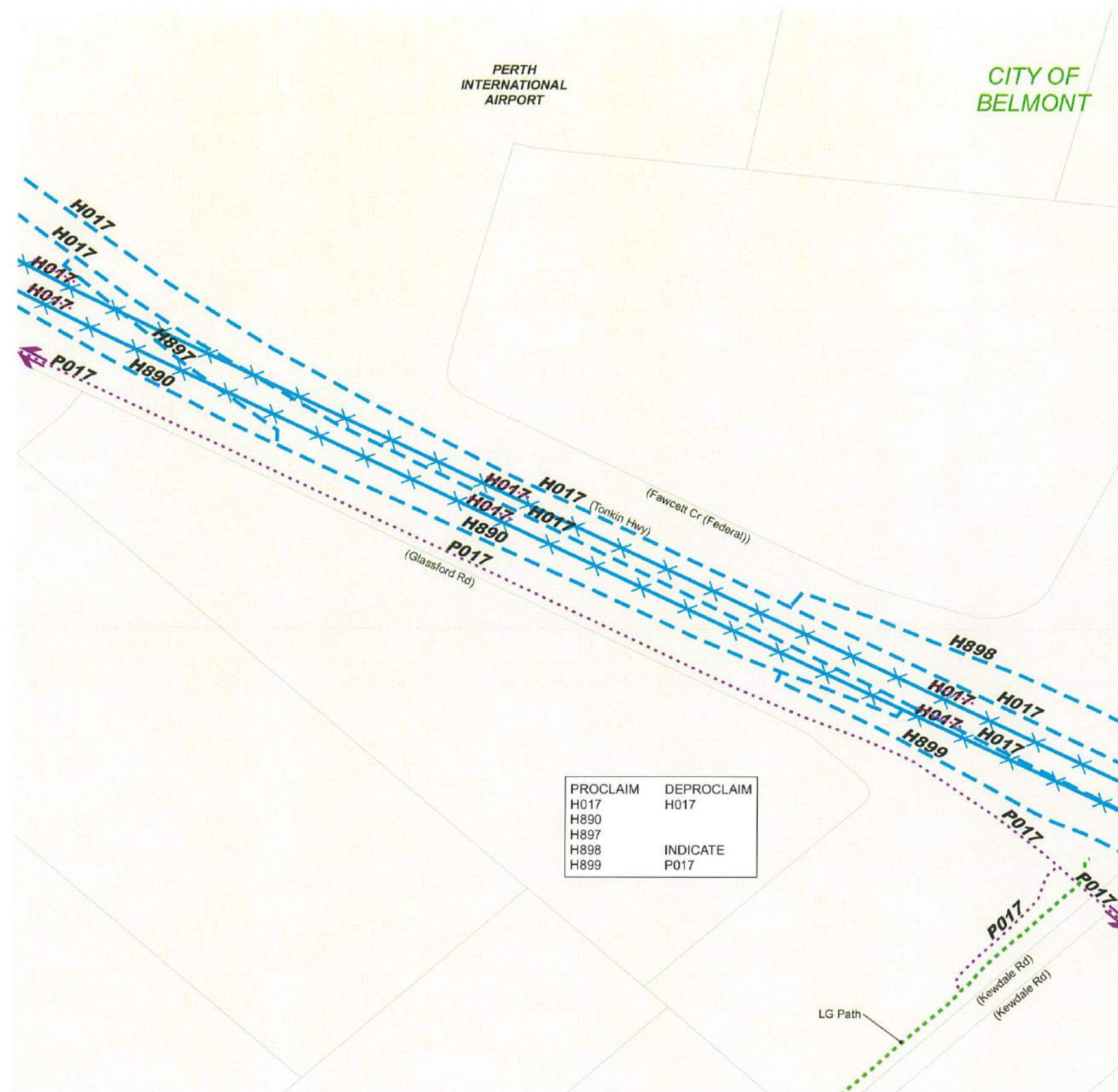
Gazette:.....

Page No:.....

DATE OF ORIGINAL ISSUE: 05 Mar 19

DRAWING AMENDMENT DATE:

THIS DRAWING SUPERSEDES:



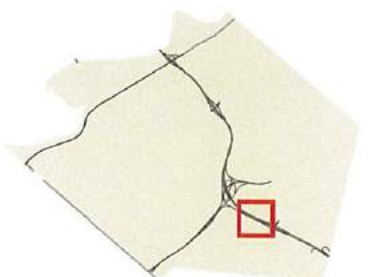
PROCLAIM	DEPROCLAIM
H017	H017
H890	
H897	
H898	INDICATE
H899	P017

NOTES:

Roads and/or paths are represented by centrelines which are a notional reference line that generates and approximates the centre of the pavement extent.

Ramp intersections are shown schematically. The point at which the lines meet represents the end of the median which separates the converging or diverging carriageways.

Slip lanes where ramps intersect other roads are not shown.



CITY OF BELMONT

BASE MAP LEGEND

- Local Government Boundary
- Town Site Area And Boundary
- Cadastre
- Local Road


NOTE: FOR DETAIL OF TOWNSITES - REFER TO TOWNSITE DRAWINGS

PROCLAMATION PLAN

GATEWAY - Tonkin Hwy / Kewdale Rd Interchange (west)
Proclaim and Deproclaim
Roads, Ramps & Indicate Main Roads Controlled Paths
CITY OF BELMONT - LG No. 113

MAIN ROADS WESTERN AUSTRALIA

DWG TYPE	FILE No	DWG NUMBER
20:00	13/5181	201721-0016-00



Planning and Technical Services Directorate

RECOMMENDED

Signature: *P. P.*
Position: N.P.D.M.
Date: 15/2/2021

APPROVED

Signature: *A. P.*
Position: A/EPPTS
Date: 23/6/21

AMENDMENTS

PROCLAMATION LEGEND

EXISTING PROCLAIMED ROUTE

H006 Highway
(^ Road Name)
M042 Main Road
(^ Road Name)

SECTION TO BE DE-PROCLAIMED

~~H002~~ ~~M012~~

SECTION TO BE PROCLAIMED

H006 Highway
M042 Main Road

^ Landgate approved local usage name.

PATHWAY RESPONSIBILITY

P018 Main Roads Controlled Path

P018 Other Path

~~P018~~ MR Controlled Path Removed

Controlled paths (shared, pedestrian or bicycle) depicted on this drawing are those for which Main Roads Western Australia has responsibility.

This is to certify that Council endorses the proposal shown on this plan.

Council Resolution:.....of

Council Meeting Held On:

OR DELEGATED AUTHORITY
in accordance with Section 5.41(d) of
the Local Government Act 1995.

Chief Executive Officer

Date:.....

Gazette:.....

Page No:.....

DATE OF ORIGINAL ISSUE: 05 Mar 16

DRAWING AMENDMENT DATE:

THIS DRAWING SUPERSEDES:

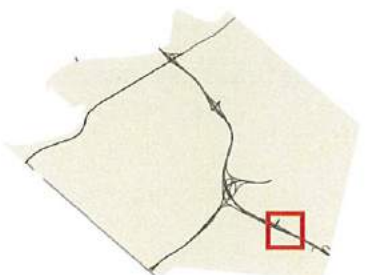
PROCLAIM	DEPROCLAIM
H017	H017
H251	
H252	
H898	INDICATE
H899	P017

NOTES:

Roads and/or paths are represented by centrelines which are a notional reference line that generates and approximates the centre of the pavement extent.

Ramp intersections are shown schematically. The point at which the lines meet represents the end of the median which separates the converging or diverging carriageways.

Slip lanes where ramps intersect other roads are not shown.



CITY OF BELMONT

BASE MAP LEGEND

- Local Government Boundary
- Town Site Area And Boundary
- Cadastre
- Local Road

NOTE: FOR DETAIL OF TOWNSITES - REFER TO TOWNSITE DRAWINGS

PROCLAMATION PLAN

GATEWAY - Tonkin Hwy / Kewdale Rd Interchange
Roads, Ramps and Indicate Main Roads Controlled Paths
CITY OF BELMONT - LG No. 113
SHEET 4 of 10

MAIN ROADS WESTERN AUSTRALIA

DWG TYPE	FILE No	DWG NUMBER
20:00	13/5181	201721-0017-00

RECOMMENDED
Signature: *P. P.*
Position: *N.P.D.M.*
Date: *15/2/2021*

APPROVED
Signature: *M. Mardian*
Position: *ALDERS*
Date: *23 Feb 21*

0 100 200
Metres
Planning and Technical Services Directorate

AMENDMENTS

PROCLAMATION LEGEND

EXISTING PROCLAIMED ROUTE

H006 Highway
(^ Road Name)

M042 Main Road
(^ Road Name)

SECTION TO BE DE-PROCLAIMED

~~**H002**~~ ~~**M012**~~

SECTION TO BE PROCLAIMED

H006 Highway

M042 Main Road

^ Landgate approved local usage name.

PATHWAY RESPONSIBILITY

P018 Main Roads Controlled Path

P018 Other Path

~~**P018**~~ MR Controlled Path Removed
Controlled paths (shared, pedestrian or bicycle) depicted on this drawing are those for which Main Roads Western Australia has responsibility.

This is to certify that Council endorses the proposal shown on this plan.

Council Resolution:.....of

Council Meeting Held On:

OR DELEGATED AUTHORITY
in accordance with Section 5.41(d) of the Local Government Act 1995.

Chief Executive Officer

Date:.....

Gazette:.....

Page No:.....

DATE OF ORIGINAL ISSUE: 05 Mar 16

DRAWING AMENDMENT DATE:

THIS DRAWING SUPERSEDES:

PERTH
INTERNATIONAL
AIRPORT

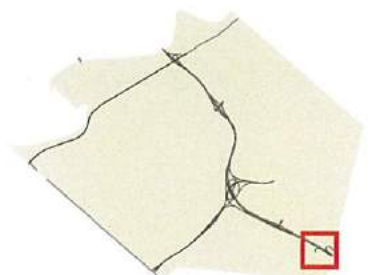
CITY OF
BELMONT

NOTES:

Roads and/or paths are represented by centrelines which are a notional reference line that generates and approximates the centre of the pavement extent.

Ramp intersections are shown schematically. The point at which the lines meet represents the end of the median which separates the converging or diverging carriageways.

Slip lanes where ramps intersect other roads are not shown.



CITY OF
BELMONT

BASE MAP LEGEND

- Local Government Boundary
- Town Site Area And Boundary
- Cadastre
- Local Road

NOTE: FOR DETAIL OF TOWNSITES - REFER TO TOWNSITE DRAWINGS

PROCLAIM
H017
H253
H254

DEPROCLAIM
H017

INDICATE
P017

CITY OF
KALAMUNDA

PROCLAMATION PLAN

GATEWAY - Tonkin Hwy / Abernethy Rd Intersection
Proclaim and Deproclaim
Roads, Ramps & Indicate Main Roads Controlled Paths
CITY OF BELMONT - LG No. 113 SHEET 5 of 10

MAIN ROADS WESTERN AUSTRALIA

DWG TYPE	FILE No	DWG NUMBER
20:00	13/5181	201721-0018-00

RECOMMENDED	APPROVED
Signature: <i>P. P. D. M.</i>	Signature: <i>[Signature]</i>
Position: <i>N.P.D.M.</i>	Position: <i>AT/PT/PS</i>
Date: <i>15/2/2021</i>	Date: <i>23 Feb 21</i>

0 100 200
Metres

Planning and Technical Services Directorate

AMENDMENTS

PROCLAMATION LEGEND

EXISTING PROCLAIMED ROUTE

H006 Highway
(^ Road Name)

M042 Main Road
(^ Road Name)

SECTION TO BE DE-PROCLAIMED

~~H002~~ ~~M012~~

SECTION TO BE PROCLAIMED

H006 Highway

M042 Main Road

^ Landgate approved local usage name.

PATHWAY RESPONSIBILITY

P018 Main Roads Controlled Path

P018 Other Path

~~P018~~ MR Controlled Path Removed

Controlled paths (shared, pedestrian or bicycle) depicted on this drawing are those for which Main Roads Western Australia has responsibility.

This is to certify that Council endorses the proposal shown on this plan.

Council Resolution:.....of

Council Meeting Held On:

OR DELEGATED AUTHORITY
in accordance with Section 5.41(d) of
the Local Government Act 1995.

Chief Executive Officer

Date:.....

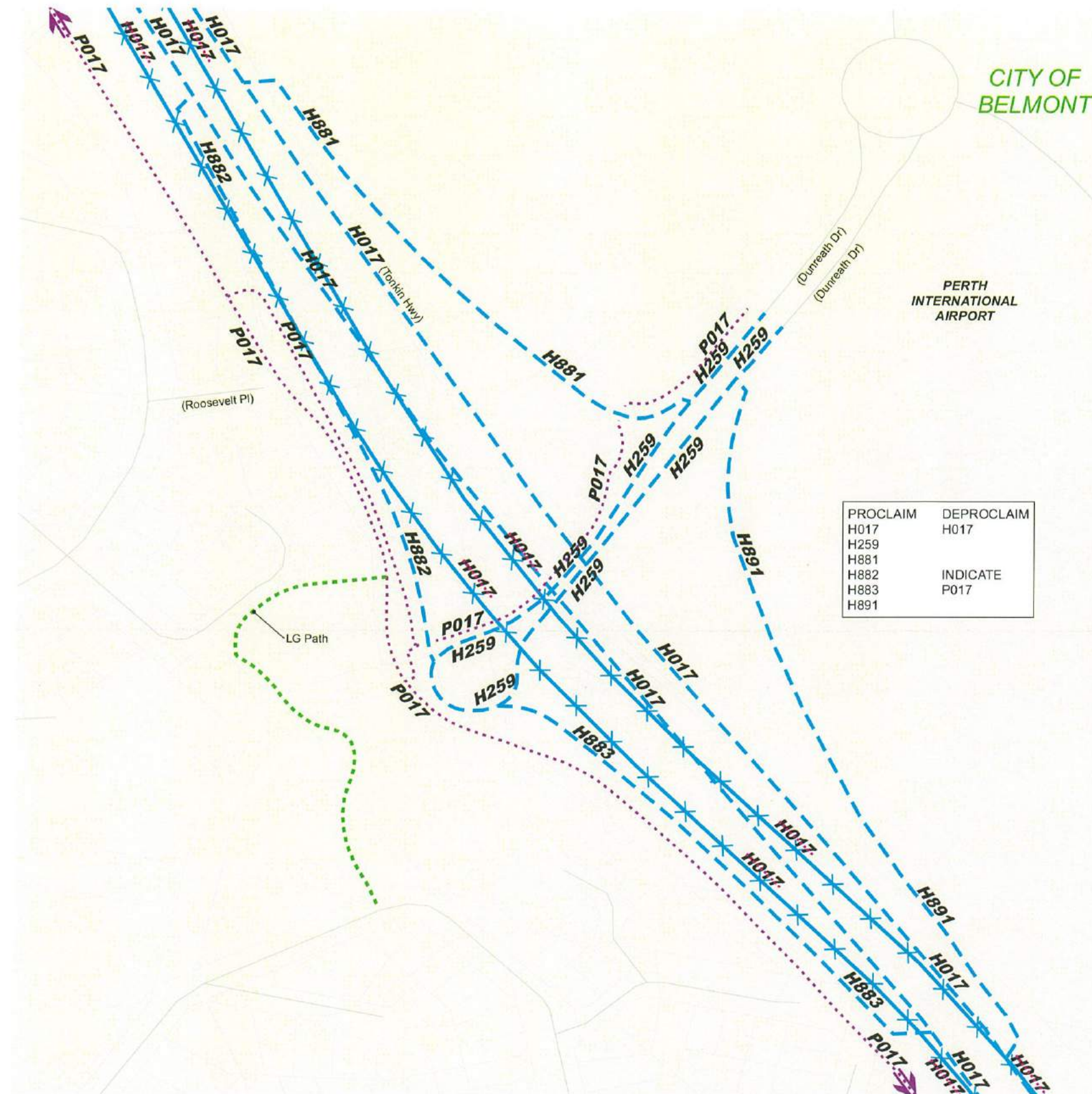
Gazette:.....

Page No:.....

DATE OF ORIGINAL ISSUE: 05 Mar 16

DRAWING AMENDMENT DATE:

THIS DRAWING SUPERSEDES:

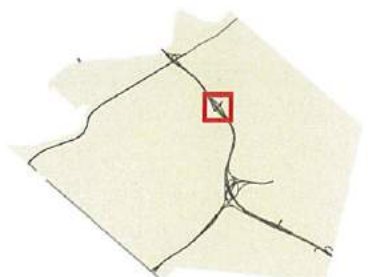


NOTES:

Roads and/or paths are represented by centrelines which are a notional reference line that generates and approximates the centre of the pavement extent.

Ramp intersections are shown schematically. The point at which the lines meet represents the end of the median which separates the converging or diverging carriageways.

Slip lanes where ramps intersect other roads are not shown.



CITY OF BELMONT

BASE MAP LEGEND

- Local Government Boundary
- Town Site Area And Boundary
- Cadastre
- Local Road

NOTE: FOR DETAIL OF TOWNSITES - REFER TO TOWNSITE DRAWINGS

PROCLAMATION PLAN

GATEWAY - Tonkin Hwy / Dunreath Dr Interchange
Primary Acces to Perth Airport T3 and T4
Proclaim and Deproclaim

Roads, Ramps & Indicate Main Roads Controlled Paths
CITY OF BELMONT - LG No. 113 SHEET 6 of 10

MAIN ROADS WESTERN AUSTRALIA

DWG TYPE	FILE No	DWG NUMBER
20:00	13/5181	201721-0019-00

Signature: *R for*
Position: *N.P.D.M.*
Date: *15/2/2021*

Signature: *W. Harman*
Position: *ALDPTS*
Date: *23 Feb 21*

0 100 200
Metres

Planning and Technical Services Directorate

AMENDMENTS

PROCLAMATION LEGEND

EXISTING PROCLAIMED ROUTE

H006 Highway
(^ Road Name)

M042 Main Road
(^ Road Name)

SECTION TO BE DE-PROCLAIMED

~~**H002**~~ ~~**M012**~~

SECTION TO BE PROCLAIMED

H006 Highway

M042 Main Road

^ Landgate approved local usage name.

PATHWAY RESPONSIBILITY

P018 Main Roads Controlled Path

P018 Other Path

P018 MR Controlled Path Removed

Controlled paths (shared, pedestrian or bicycle) depicted on this drawing are those for which Main Roads Western Australia has responsibility.

Paths, shared, pedestrian or bicycle, the responsibility of other entities are not shown.

This is to certify that Council endorses the proposal shown on this plan.

Council Resolution:.....of

Council Meeting Held On:

OR DELEGATED AUTHORITY
in accordance with Section 5.41(d) of
the Local Government Act 1995.

Chief Executive Officer

Date:.....

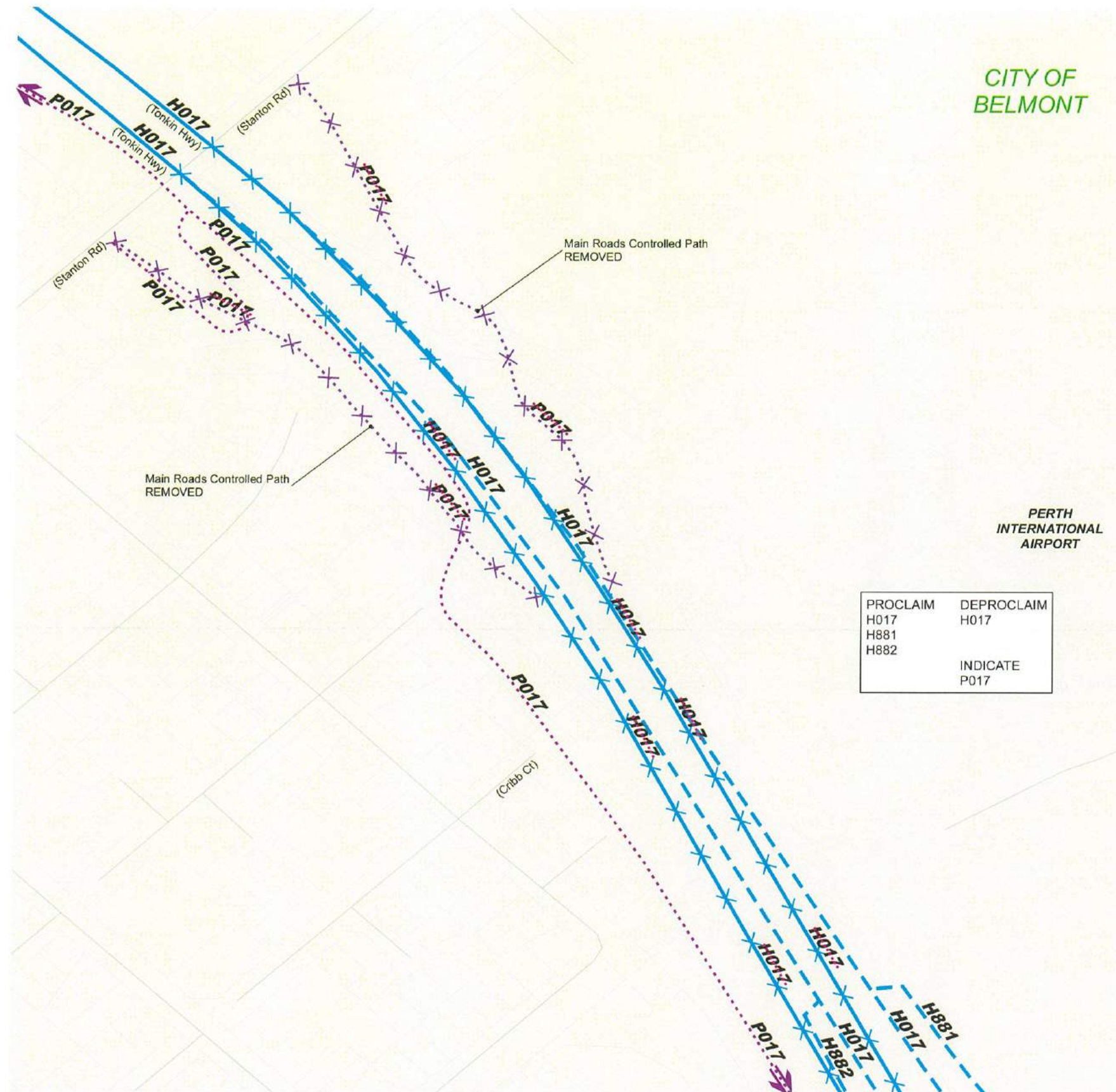
Gazette:.....

Page No:.....

DATE OF ORIGINAL ISSUE: 05 Mar 16

DRAWING AMENDMENT DATE:

THIS DRAWING SUPERSEDES:



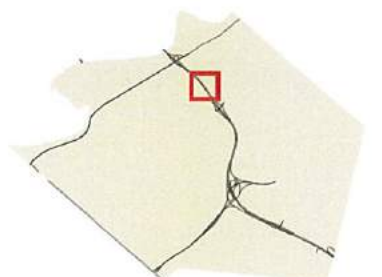
PROCLAIM	DEPROCLAIM
H017	H017
H881	
H882	
	INDICATE P017

NOTES:

Roads and/or paths are represented by centrelines which are a notional reference line that generates and approximates the centre of the pavement extent.

Ramp intersections are shown schematically. The point at which the lines meet represents the end of the median which separates the converging or diverging carriageways.

Slip lanes where ramps intersect other roads are not shown.



CITY OF BELMONT

BASE MAP LEGEND

- Local Government Boundary
- Town Site Area And Boundary
- Cadastre
- Local Road

NOTE: FOR DETAIL OF TOWNSITES - REFER TO TOWNSITE DRAWINGS

PROCLAMATION PLAN

Declared Roads
GATEWAY - Tonkin Hwy
North of Dunreath Dr to Stanton Rd
Proclaim and Deproclaim
Roads, Ramps & Indicate Main Roads Controlled Paths
CITY OF BELMONT - LG No. 113
SHEET 7 of 10

MAIN ROADS WESTERN AUSTRALIA

DWG TYPE	FILE No	DWG NUMBER
20:00	13/5181	201721-0020-00

RECOMMENDED
Signature: *P. F.*
Position: *N.P.D.M.*
Date: *15/2/2021*

APPROVED
Signature: *W. Hachan*
Position: *ALDERS*
Date: *23 Feb 21*

0 100 200
Metres
Planning and Technical Services Directorate

AMENDMENTS

PROCLAMATION LEGEND

EXISTING PROCLAIMED ROUTE

H006 Highway
(^ Road Name)

M042 Main Road
(^ Road Name)

SECTION TO BE DE-PROCLAIMED

~~**H002**~~ ~~**M012**~~

SECTION TO BE PROCLAIMED

H006 Highway

M042 Main Road

^ Landgate approved local usage name.

PATHWAY RESPONSIBILITY

P018 Main Roads Controlled Path

P018 Other Path

~~**P018**~~ MR Controlled Path Removed

Controlled paths (shared, pedestrian or bicycle) depicted on this drawing are those for which Main Roads Western Australia has responsibility.

This is to certify that Council endorses the proposal shown on this plan.

Council Resolution:.....of

Council Meeting Held On:

OR DELEGATED AUTHORITY
in accordance with Section 5.41(d) of
the Local Government Act 1995.

Chief Executive Officer

Date:.....

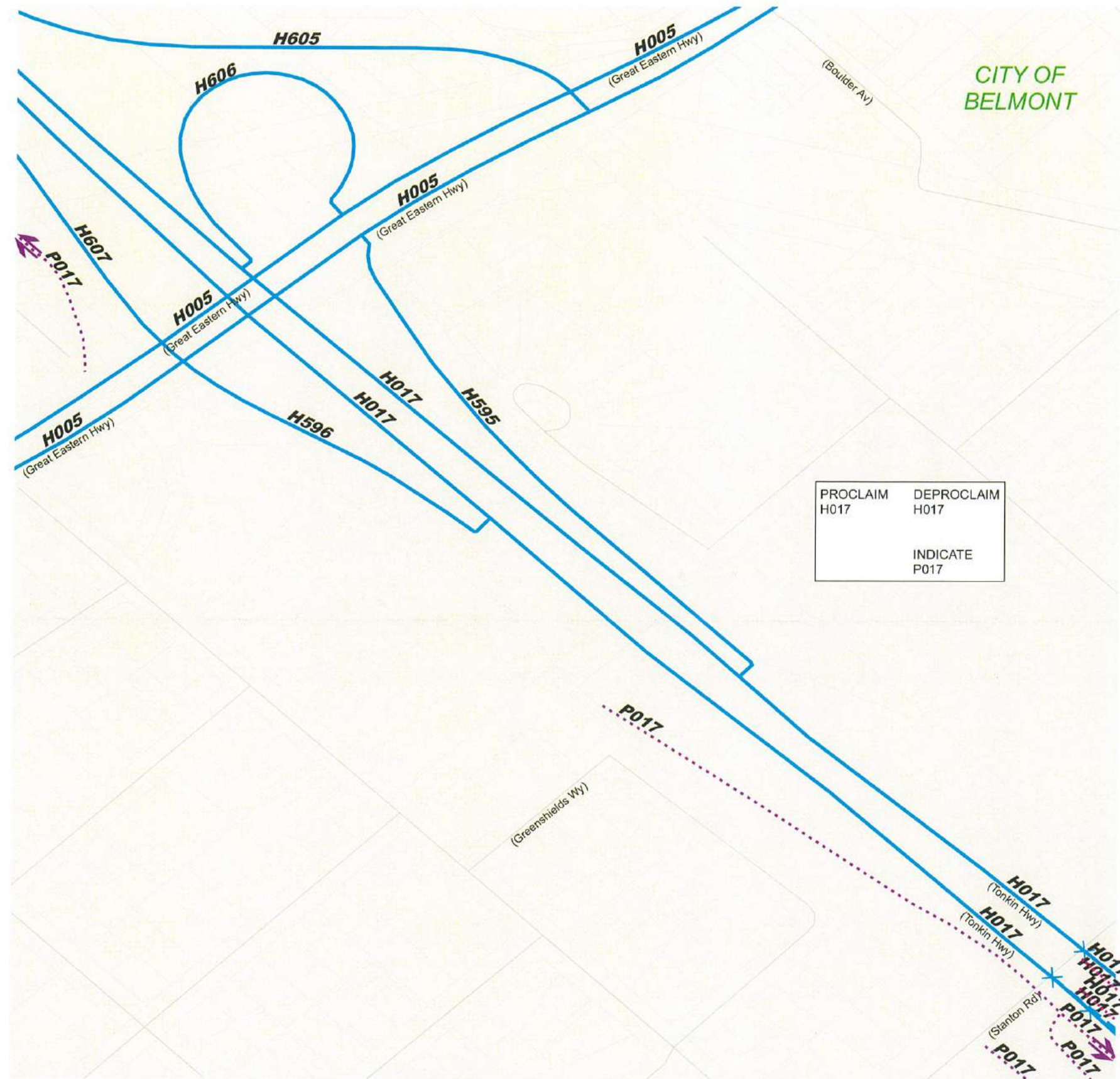
Gazette:.....

Page No:.....

DATE OF ORIGINAL ISSUE: 05 Mar 16

DRAWING AMENDMENT DATE:

THIS DRAWING SUPERSEDES:

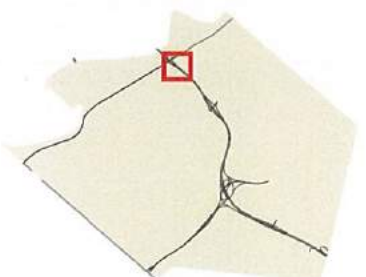


NOTES:

Roads and/or paths are represented by centrelines which are a notional reference line that generates and approximates the centre of the pavement extent.

Ramp intersections are shown schematically. The point at which the lines meet represents the end of the median which separates the converging or diverging carriageways.

Slip lanes where ramps intersect other roads are not shown.



CITY OF BELMONT

BASE MAP LEGEND

- Local Government Boundary
- Town Site Area And Boundary
- Cadastre
- Local Road

NOTE: FOR DETAIL OF TOWNSITES - REFER TO TOWNSITE DRAWINGS

PROCLAMATION PLAN

Declared Roads
Tonkin Hwy
Great Eastern Hwy Interchange
Indicate P017 - Main Roads Controlled Paths
CITY OF BELMONT - LG No. 113
SHEET 8 of 10

MAIN ROADS WESTERN AUSTRALIA

DWG TYPE	FILE No	DWG NUMBER
20:00	13/5181	201721-0021-00

RECOMMENDED
Signature: *P. K.*
Position: *N.P.D.M.*
Date: *15/2/2021*

APPROVED
Signature: *[Signature]*
Position: *ATDPTS*
Date: *23 Feb 21*

0 100 200
Metres
Planning and Technical Services Directorate

AMENDMENTS

PROCLAMATION LEGEND

EXISTING PROCLAIMED ROUTE

H006 Highway
(^ Road Name)

M042 Main Road
(^ Road Name)

SECTION TO BE DE-PROCLAIMED

~~H002~~ ~~M012~~

SECTION TO BE PROCLAIMED

H006 Highway

M042 Main Road

^ Landgate approved local usage name.

PATHWAY RESPONSIBILITY

P018 Main Roads Controlled Path

P018 Other Path

P018 MR Controlled Path Removed
Controlled paths (shared, pedestrian or bicycle) depicted on this drawing are those for which Main Roads Western Australia has responsibility.

This is to certify that Council endorses the proposal shown on this plan.

Council Resolution:.....of

Council Meeting Held On:

OR DELEGATED AUTHORITY
in accordance with Section 5.41(d) of the Local Government Act 1995.

Chief Executive Officer

Date:.....

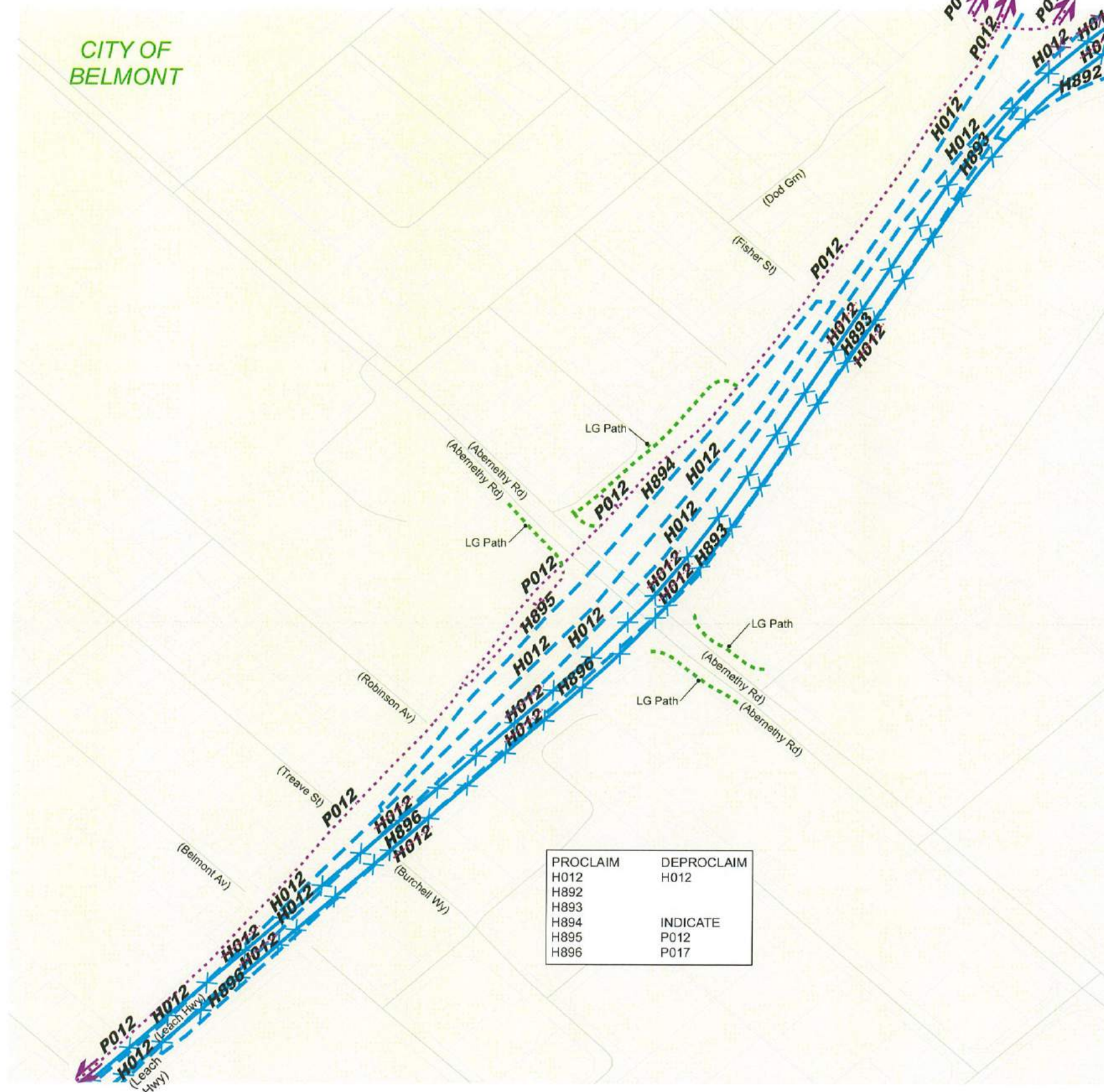
Gazette:.....

Page No:.....

DATE OF ORIGINAL ISSUE: 05 Mar 16

DRAWING AMENDMENT DATE:

THIS DRAWING SUPERSEDES:



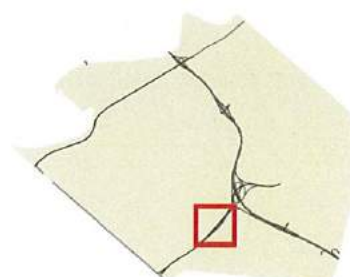
PROCLAIM	DEPROCLAIM
H012	H012
H892	
H893	
H894	INDICATE
H895	P012
H896	P017

NOTES:

Roads and/or paths are represented by centrelines which are a notional reference line that generates and approximates the centre of the pavement extent.

Ramp intersections are shown schematically. The point at which the lines meet represents the end of the median which separates the converging or diverging carriageways.

Slip lanes where ramps intersect other roads are not shown.



CITY OF BELMONT

BASE MAP LEGEND

- Local Government Boundary
- Town Site Area And Boundary
- Cadastre
- Local Road

NOTE: FOR DETAIL OF TOWNSITES - REFER TO TOWNSITE DRAWINGS

PROCLAMATION PLAN

Leach Hwy / Abernethy Rd Interchange
Proclaim Main Roads Highways, Ramps
and Indicate Main Roads Controlled Paths

CITY OF BELMONT - LG No. 113

SHEET 9 of 10

MAIN ROADS WESTERN AUSTRALIA

DWG TYPE	FILE No	DWG NUMBER
20:00	13/5181	201721-0022-00

RECOMMENDED
Signature: P. P. -
Position: N.P.D.M.
Date: 15/2/2021

APPROVED
Signature: G. Marchant
Position: A/DEPT
Date: 23 Feb 21

0 100 200
Metres

Planning and Technical Services Directorate

AMENDMENTS

PROCLAMATION LEGEND

EXISTING PROCLAIMED ROUTE

H006 Highway
(^ Road Name)

M042 Main Road
(^ Road Name)

SECTION TO BE DE-PROCLAIMED

~~H002~~ ~~M012~~

SECTION TO BE PROCLAIMED

H006 Highway

M042 Main Road

^ Landgate approved local usage name.

PATHWAY RESPONSIBILITY

P018 Main Roads Controlled Path

P018 Other Path

~~P018~~ MR Controlled Path Removed
Controlled paths (shared, pedestrian or bicycle)
depicted on this drawing are those for which
Main Roads Western Australia has responsibility.

This is to certify that Council endorses
the proposal shown on this plan.

Council Resolution:.....of

Council Meeting Held On:

OR DELEGATED AUTHORITY
in accordance with Section 5.41(d) of
the Local Government Act 1995.

Chief Executive Officer

Date:.....

Gazette:.....

Page No:.....

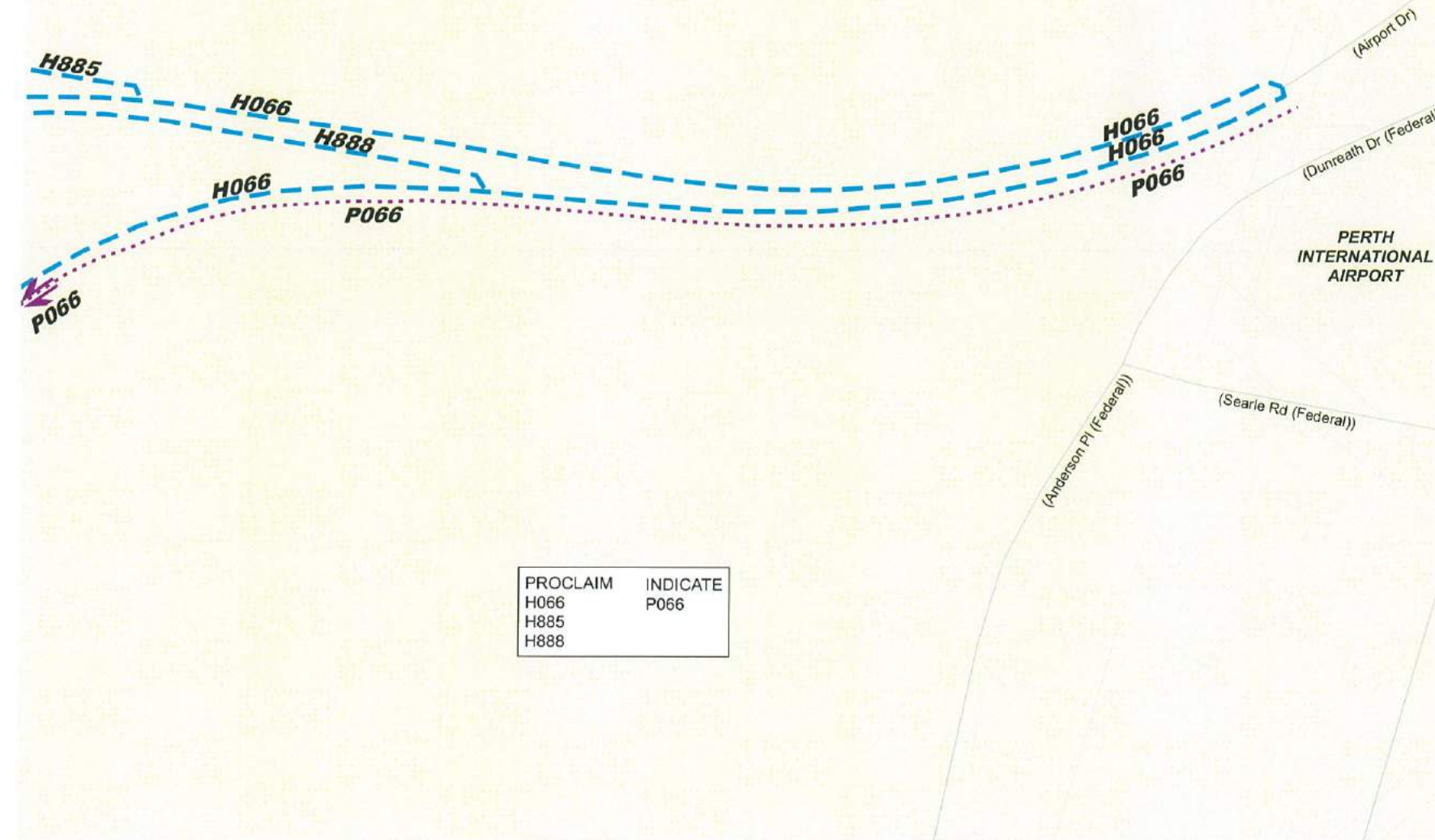
DATE OF ORIGINAL ISSUE: 05 Mar 16

DRAWING AMENDMENT DATE:

THIS DRAWING SUPERSEDES:

PROCLAIM	INDICATE
H066	P066
H885	
H888	

**CITY OF
BELMONT**

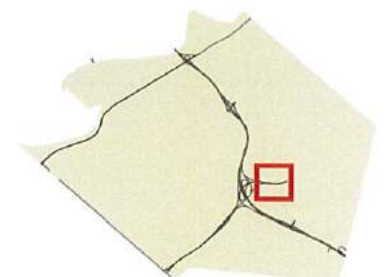


NOTES:

Roads and/or paths are represented by
centrelines which are a notional reference
line that generates and approximates the
centre of the pavement extent.

Ramp intersections are shown schematically.
The point at which the lines meet represents
the end of the median which separates the
converging or diverging carriageways.

Slip lanes where ramps intersect other
roads are not shown.



**CITY OF
BELMONT**

BASE MAP LEGEND

- Local Government Boundary
- Town Site Area And Boundary
- Cadastre
- Local Road

NOTE: FOR DETAIL OF TOWNSITES - REFER TO TOWNSITE DRAWINGS

PROCLAMATION PLAN

GATEWAY - Airport Dr - Main Access to Terminals T1 and T2
Proclaim
Roads, Ramps & Indicate Main Roads Controlled Paths
CITY OF BELMONT - LG No. 113

MAIN ROADS WESTERN AUSTRALIA

DWG TYPE	FILE No	DWG NUMBER
20:00	13/5181	201721-0076-00

RECOMMENDED	APPROVED
Signature: <i>P. F.</i>	Signature: <i>M. Harcourt</i>
Position: <i>N.P.D.M.</i>	Position: <i>AT EDDP</i>
Date: <i>15/2/2021</i>	Date: <i>23 Feb 21</i>

0 100 200
Metres

Planning and Technical Services Directorate